










# Golden Valley Trails

## Legend

- |  |               |  |
|--|---------------|--|
|  | Lookout Point | <b>Multi-use Trails Rating</b>   |
|  | Underpass     |  Gentle   |
|  | Parking       |  Moderate |
|  | Trail Head    |  Steep    |
|  | Stream        | Nadeu Trail = 1.7 total miles  |
|  | County Trail  | Mitchell Trail = 0.6 total miles   |
|  |               | Placerita Trail = 3.4 total miles  |

## Trail Etiquette



For more information, please visit our website at <http://hikesantaclarita.com>

The City of Santa Clarita does not warrant the accuracy of the data and assumes no liability for any errors or omissions.

N

750 375 0 750 Feet

## Map Locator



Located primarily in rural areas, Multi-use trails are unpaved and are available for equestrian, hiking, and mountain bike use.

When using bike paths and multi-use trails, please follow these guidelines:

- Trails are open from sunrise to sunset.
- Use trash receptacles provided.
- Motorized vehicles are prohibited.
- Observe posted trail use guidelines.
- Dogs must be leashed at all times.
- Dog owners must clean up after their dogs.