










City of
SANTA CLARITA
Golden Valley Trails

Legend

- | | | |
|--|---------------|--|
|  | Lookout Point | Multi-use Trails Rating |
|  | Underpass |  Gentle |
|  | Parking |  Moderate |
|  | Trail Head |  Steep |
|  | Stream | Nadeu Trail = 1.7 total miles |
|  | County Trail | Mitchell Trail = 0.6 total miles |
| | | Placerita Trail = 3.4 total miles |

Trail Etiquette

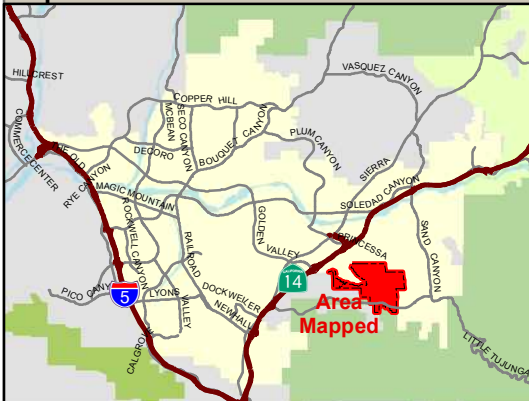


For more information, please visit our website at <http://hikesantaclarita.com>

The City of Santa Clarita does not warrant the accuracy of the data and assumes no liability for any errors or omissions.



Map Locator



Located primarily in rural areas, Multi-use trails are unpaved and are available for equestrian, hiking, and mountain bike use.

When using bike paths and multi-use trails, please follow these guidelines:

- Trails are open from sunrise to sunset.
- Use trash receptacles provided.
- Motorized vehicles are prohibited.
- Observe posted trail use guidelines.
- Dogs must be leashed at all times.
- Dog owners must clean up after their dogs.